

Team officials' meeting

Wednesday 8.2.2017



IMATRA-FINLAND

ESOC | JWSOC | EYSOC | WMSOC

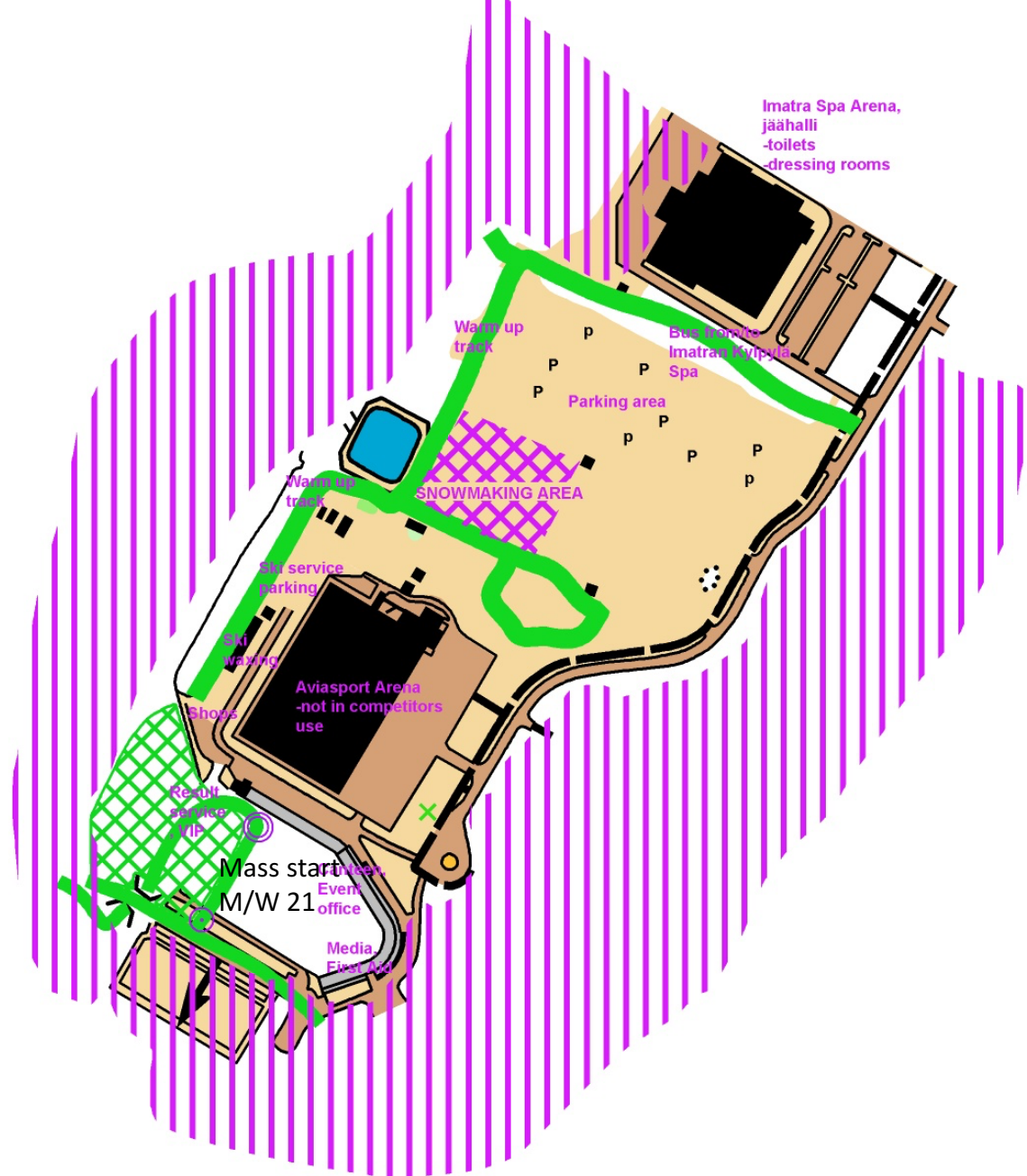
2017

Timetable

- EYSOC M17 mass start 9:45
- EYSOC W17 mass start 9:50
- JWSOC M20 mass start 9:45
- JWSOC W20 mass start 9:50
- ESOC M21 mass start 9:30
- ESOC W21 mass start 9:35



Mass start M/W21 On the stadium



Bus transport

- Bus transport to start: EYSOC & JWSOC
- 4 buses leaves at 8:45 from the Ice Hall to the start area
- For coaches there is 1 bus leaving at 8:00
- It is 15 min drive
- Bus transport is mandatory for athletes
- Bus transport also from Event Center to Ice Hall



ESOC Competition numbers & GPS

- Number vests must be worn
- Place number bibs on both legs
- All athletes wear GPS tracking device
- GPS device must be picked up at the pre-start personally
- Number vests and GPS device must be handed out after finishing.



EYSOC & JWSOC

Competition numbers & GPS

- Place number bib to the right leg
- No GPS tracking



JWSOC: Equipments (warm up clothes)

- Plastic bags available at the check-in
- Organiser transport bags from the start to the finish
- It is also possible that coaches take care of the warming up clothes of their athletes
- There is equipment point, refreshment & coaching area after map change



Start procedure, long

<p>Go through the start area gate at least 5 min before the start!</p> <p>Warm up area</p>	<p>Start area gate</p>	<p>Start area</p>					
	>5 min	5 min	2 min	90 s – 45 s	15 s	0	Marked track to the start point (start triangle)
<p>A model control point.</p> <p>Equipment transportation from start to finish.</p> <p>ESOC: GPS for selected athletes/ teams!</p>	<p>emiTag clearing</p> <p>Number vests and bibs are checked.</p>	<p>Start rows</p> <p>Find your place in a row based on your competition number.</p>	<p>Start rows ready</p>	<p>Map is delivered into your left hand behind your back.</p>	<p>Signal “MAPS”</p> <p>Place your map into the map holder.</p>	<p>Start signal</p> <p>You can start skiing.</p>	<p>Follow the marked track!</p>

ESOC, EYSOC & JWSOC Start

- **ESOC long distance, mass start at the Arena on Thursday, 9th Feb.**
- There is bus transportation to EYSOC and JWSOC mass starts on Thursday, 9th Feb.
- Competitors have to arrive at the start area at least 5 min before the time start.
- The arrival into the start area shall happen through the check-in gate.
- At the gate, the number vest and bibs are checked and emitag will be cleared.
- 2 min before the start, competitors must be positioned in their start rows based on their numbers.
- 90 – 45 s before the start, maps will be delivered.
- The map will be delivered into the athlete's left hand behind his back.
- On the signal "MAPS", 15 s before the start, the athletes are allowed to move the map from behind into their map holder.
- Start will be video recorded. A competitor who looks at the map or starts too early will be given a 2 min time penalty.
- ESOC: GPS tracking devices from the check-in



Map

- Scale 1: 12 500
- Size A4
- Athlete hands out the map after finishing
- Map returning after the relay on Sunday



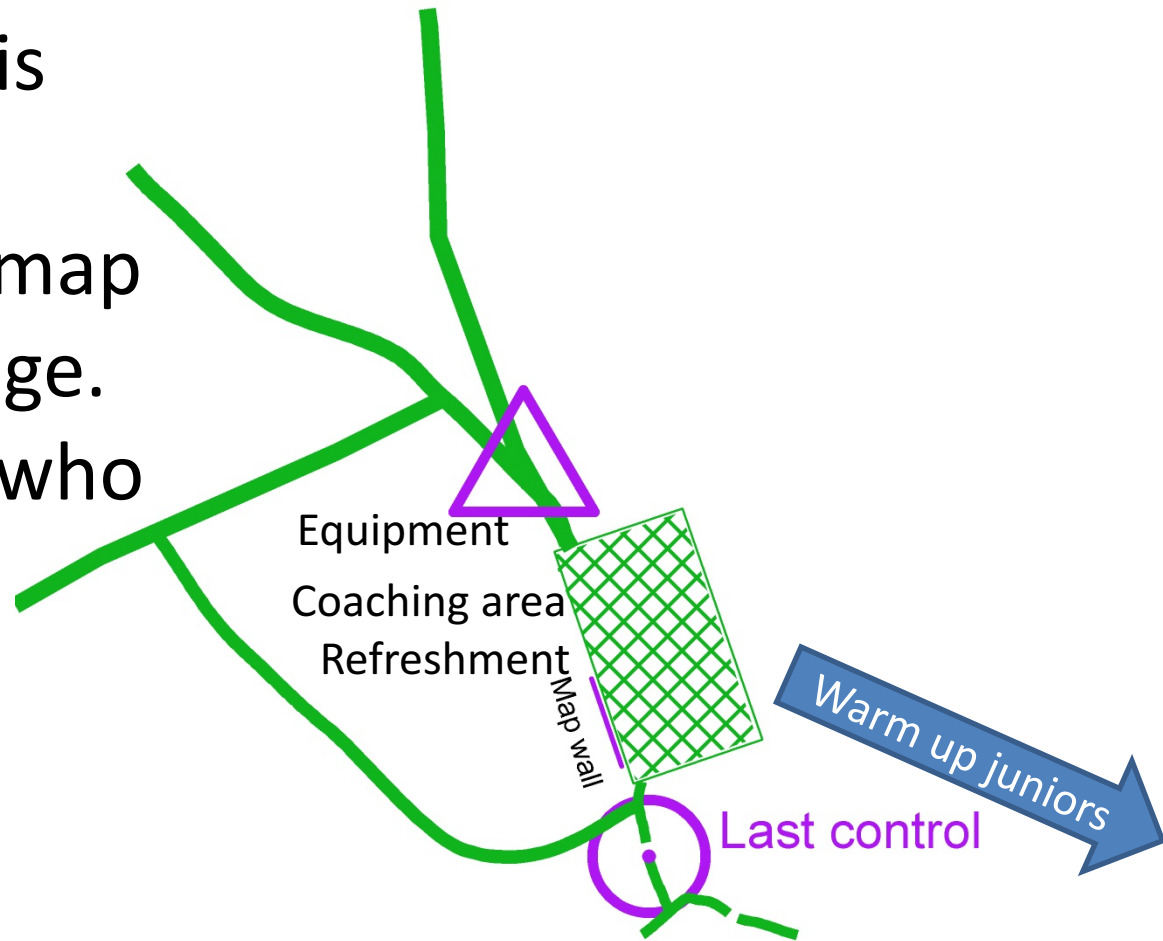
ESOC & EYSOC & JWSOC Courses

Long distance				Coaches' zone	
	Straight	On tracks	Controls	Refreshment and equipment, km	Map changes
H21	19,9	25,8	33	5,2/10,5/15,0/20,0	4
D21	17,2	22	29	6,0/11,0/16,0	3
H20	16,2	20,8	29	4,2/9,0/14,5	3
D20	12,5	16,2	21	4,0/8,0	2
H17	11,9	15,5	22	4,0/8,0	2
D17	9,4	12,2	18	4,0/8,0	2



ESOC & EYSOC & JWSOC Map change

- The competitor is responsible for taking the right map at the map change. The competitor who takes the wrong map will be disqualified.



ESOC & EYSOC & JWSOC Finish

- Athlete's competition time stops when he crosses the finish line
- Map must be given to organiser
- EmiTag read-out



Special instruction

Golf course area:
special map symbol

Short cutting is not
allowed.

Competitors must follow
the tracks.

There is supervision.



Special instructions

Competitors can cross the forbidden roads only where the map symbol shows it.



Special instruction

- Closed path
- Due to safety, stony path is closed
- Marked in the terrain with forbidden area tape
























Special instructions

- There is H21 or D21 class markings on the map.
- H21 = M21
- D21 = W21
- The map will be handed out by the organiser at the start grid 15s before the start signal



Weather forecast

06.00		-19°		3 m/s	Selkeää ja poutaa Tuntuu kuin: -24° Suht. kosteus: 100%
07.00		-19°		3 m/s	Melkein selkeää ja poutaa Tuntuu kuin: -24° Suht. kosteus: 98%
08.00		-19°		3 m/s	Melkein selkeää ja poutaa Tuntuu kuin: -24° Suht. kosteus: 97%
08.05					Aurinko nousee
09.00		-17°		2 m/s	Puolipilvistä ja poutaa Tuntuu kuin: -22° Suht. kosteus: 90%
10.00		-15°		1 m/s	Melko pilvistä ja poutaa Tuntuu kuin: -19° Suht. kosteus: 83%
11.00		-13°		1 m/s	Melko pilvistä ja poutaa Tuntuu kuin: -17° Suht. kosteus: 78%
12.00		-12°		1 m/s	Melko pilvistä ja poutaa Tuntuu kuin: -16° Suht. kosteus: 79%
13.00		-11°		1 m/s	Pilvistä ja poutaa Tuntuu kuin: -15° Suht. kosteus: 80%
14.00		-9°		1 m/s	Pilvistä ja poutaa Tuntuu kuin: -13° Suht. kosteus: 81%
15.00		-9°		1 m/s	Pilvistä ja poutaa Tuntuu kuin: -13° Suht. kosteus: 87%

Jury

- Sweden: Karl-Johan Björkman
- Russia: Alexandr Bliznevsky
- Austria: Markus Lang

