

Team officials' meeting

Tuesday 7.2.2017



IMATRA-FINLAND

ESOC | JWSOC | EYSOC | WMSOC

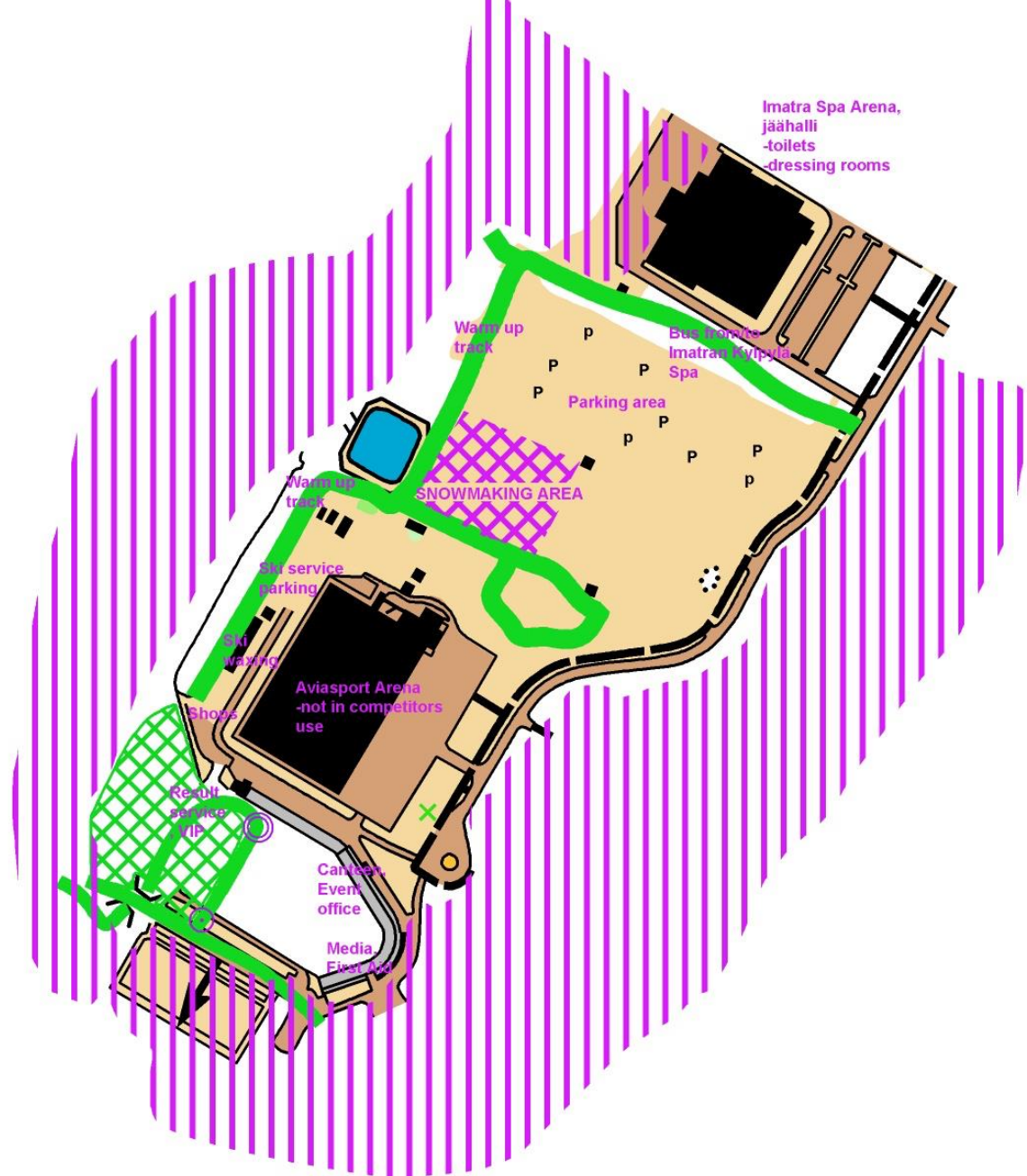
2017

Timetable

- EYSOC M17 first start 9:30
- EYSOC W17 first start 10:30
- JWSOC M20 first start 9:30
- JWSOC W20 first start 10:30
- ESOC Sprint relay 12.30



Competition center



ESOC Sprint Relay Competition numbers & GPS

- Number vests must be worn
- Place number bibs on both legs
- All athletes wear GPS tracking device
- GPS device must be picked up at the pre-start personally
- Number vests and GPS device must be handed out after finishing.



JWSOC & EYSOC

Competition numbers & GPS

- Place number bib to the right leg
- No GPS tracking




JWSOC & EYSOC: Equipments (warm up clothes)

- Plastic bags available at the pre-start
- Organizer transport bags from the start to the finish area.
- There is no equipment control in the terrain



JWSOC & EYSOC start procedure, sprint

Warm up	Pre-start 6 min	Start			0	On Wednesday sprint 120m
		3 min	2 min	1 min		
A model control point is at the warm up area.	You will be called by name. Follow the marked route from the pre-start to the time start.	Clear your emiTag.		Take your map 15 s before the start signal. Start signal is a beep sound.	STARTLINE	The marked track from the startline to the start point (start triangle) must be followed! 100m 



JWSOC & EYSOC Start

- Start interval is 1 minute
- Start signal is a beep sound from a start clock



JWSOC & EYOC Start

To the Start



Map

- Scale 1:5 000
- Size A4
- Athlete hands out the map after finish
- Maps will be returned after the sprint relay



Sprint Relay Courses

- Distance (straight) 2,1 – 2,5 km
- Distance 3,0 km
- Controls 7
- Total climb 40 m



JWSOC & EYSOC Courses

- M17:
- Distance (straight) 2,3 km
- Distance 3,0 km
- Controls 7
- Total climb 60 m



JWSOC & EYSOC Courses

- W17:
- Distance (straight) 2,3 km
- Distance 2,9 km
- Control 7
- Total climb 60 m



JWSOC & EYSOC Courses

- M20:
- Distance (straight) 2,9 km
- Distance 3,5 km
- Control 8
- Total climb 60



JWSOC & EYSOC Courses

- W20:
- Distance (straight) 2,7 km
- Distance 3,3 km
- Control 8
- Total climb 60 m

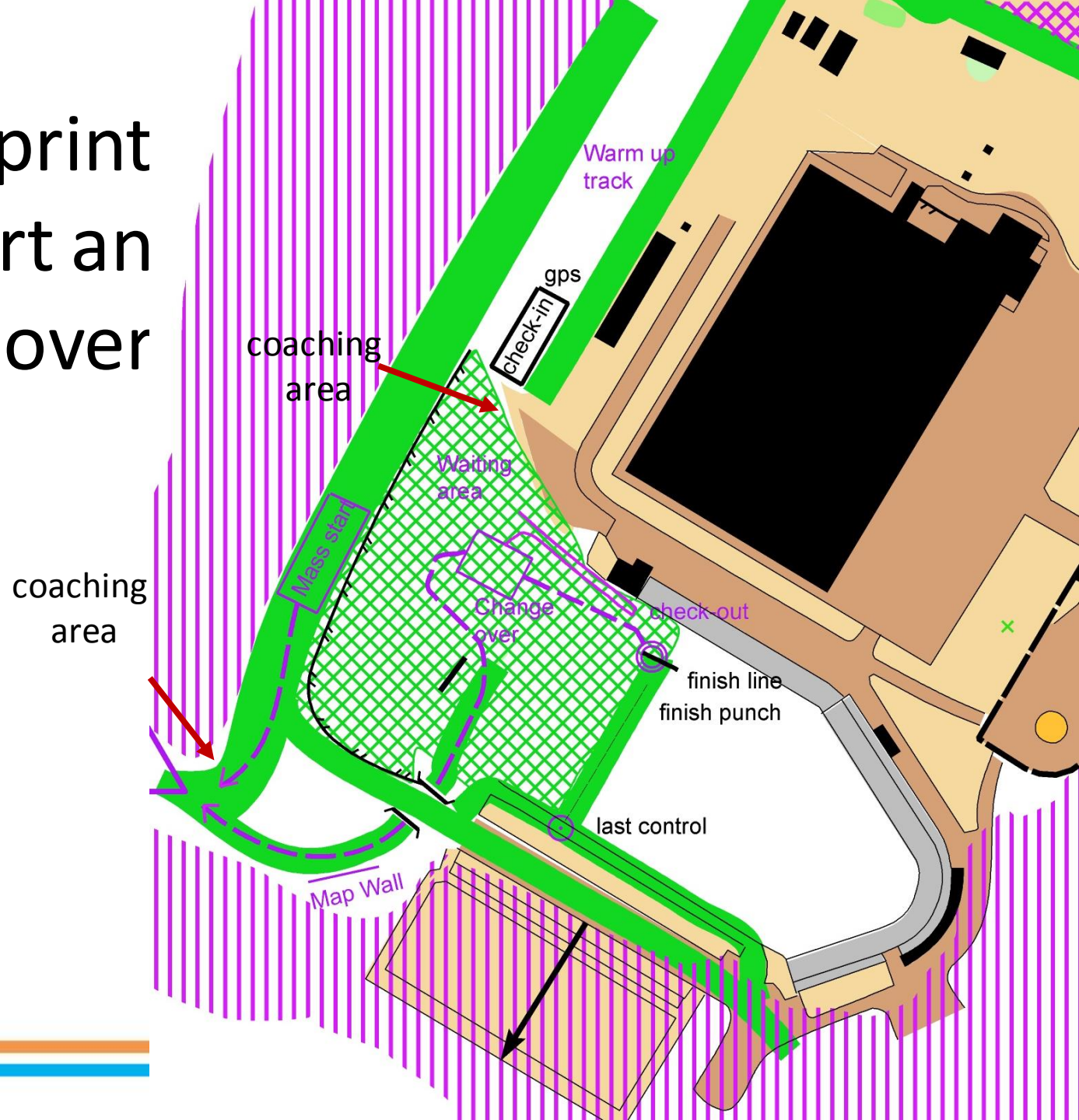


JWSOC & EYSOC Courses

- Athlete's competition time stops when he crosses the finish line
- Map must given to organiser
- EmiTag read-out
- Post race area is on the stadium
- Warm rooms available
- Atheltes must wait in post race area until the last starts



ESOC Sprint Relay Start and Change over



Start Sprint Relay

- All competitors have to arrive at the start area at least 5 min before the time start.
- The arrival into the start area shall happen through the check in gate.
- At the gate, the number vest and bibs are checked and emitag will be cleared.
- 2 min before the start, 1st leg competitors must be positioned in their start rows based on their numbers.
- 90 – 45 s before the start, maps will be delivered.
- The map will be delivered into the athlete's left hand behind his back.
- On the signal "MAPS", 15 s before the start, the athletes are allowed to move the map from behind into their map holder.
- The start signal is a loud signal.
- At the start signal, competitors can start skiing.
- It is free skating from the start
- Start will be video recorded. A competitor who looks at the map or starts too early will be given a 2 min time penalty.



Special instructions

Competitors can cross the forbidden roads only where the map symbol shows it.



Special instructions

- There is H21 or D21 class markings on the map.
- H21 = M21
- D21 = W21
- The map will be handed out by the organiser at the start grid 15s before the start signal



Jury

- Sweden: Karl-Johan Björkman
- Russia: Alexandr Bliznevsky
- Austria: Markus Lang



Weather forecast for Wednesday 8.2.2017

[🌐](#) » [Eurooppa](#) » [Suomi](#) » [Imatra](#) [+ Lisää Omasäähän](#)

[Ohjeet](#)

[Ennustekartta, Suomi](#)

Imatra

Täsmäsää™

