

# Team officials' meeting

Saturday 11.2.2017



## IMATRA-FINLAND

ESOC | JWSOC | EYSOC | WMSOC

**2017**

# Start times

- M21 12.00
- M20 12.05
- W21 13.15
- W20 13.20
- M17 13.25
- W17 13.30



# ESOC Competition numbers & GPS

- Number vests must be worn
- Place number bib on the right leg (only 1 number!)
- All athletes wear GPS tracking device
- GPS device must be picked up at the check-in personally
- Number vests and GPS device must be handed out after finishing.



# EYSOC & JWSOC

## Competition numbers & GPS

- Place number bib to the right leg
- No GPS tracking



# EYSOC & JWSOC: Equipments (warm up clothes)

- Plastic bags available at the pre-start
- Organiser transport bags from the start to the finish / after leg area
- There is no equipment control in the terrain



# ESOC, EYSOC & JWSOC Start

- There is not a pre-start. Competitors have to arrive at the star area at least 5 min before the time start
- The arrival into the start area shall happen through the check-in
- At the gate, the number vest and bibs are checked and emitag will be cleared
- 2 min before the start, competitors must be positioned in their start rows based on their numbers
- 90 – 45 s before the start, maps will be delivered
- The map will be delivered into the athlete's left hand behind his back
- On the signal "MAPS", 15 s before the start, the athletes are allowed to move the map from behind into their map holder
- The start signal is a loud signal



# Map

- Scale 1:10 000
- Size A4
- Athlete hands out the map after finishing
- Map returning on Sunday after competitions at the stadium



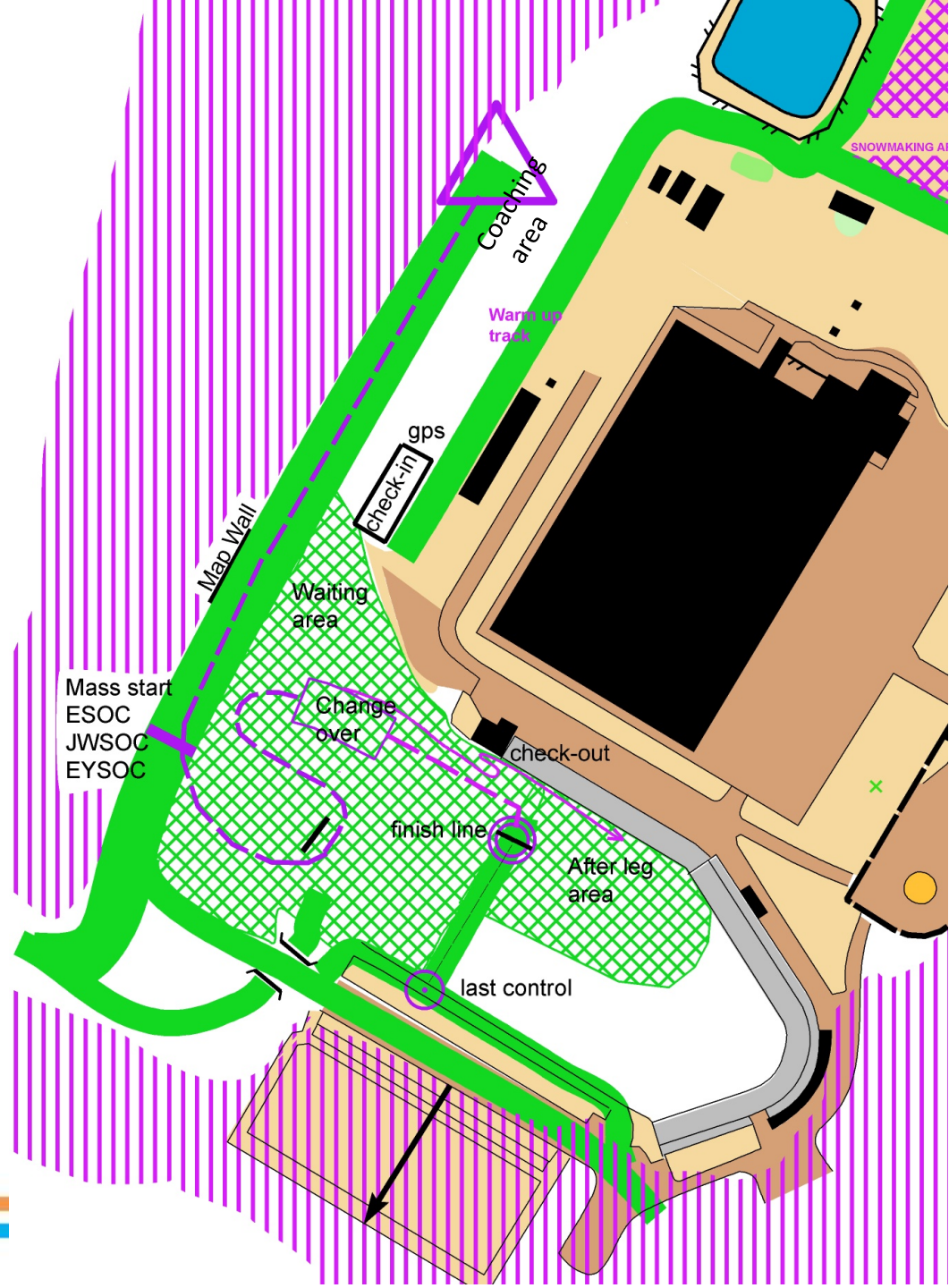
# Courses

Class	Distance (straight)	Distance (shortest)	Controls
W17	4,5 km	5,9 km	11
M17	4,9 km	6,4 km	12
W20	6,5 km	8,4 km	12
M20	7,6 km	9,9 km	16-17
W21	6,5 km	8,4 km	12
M21	7,6 km	9,9 km	16-17



# Relay: ESOC, JWSOC, EYSOC Start, Change over, Finish

No punching  
on last control



# Change over

- By touching

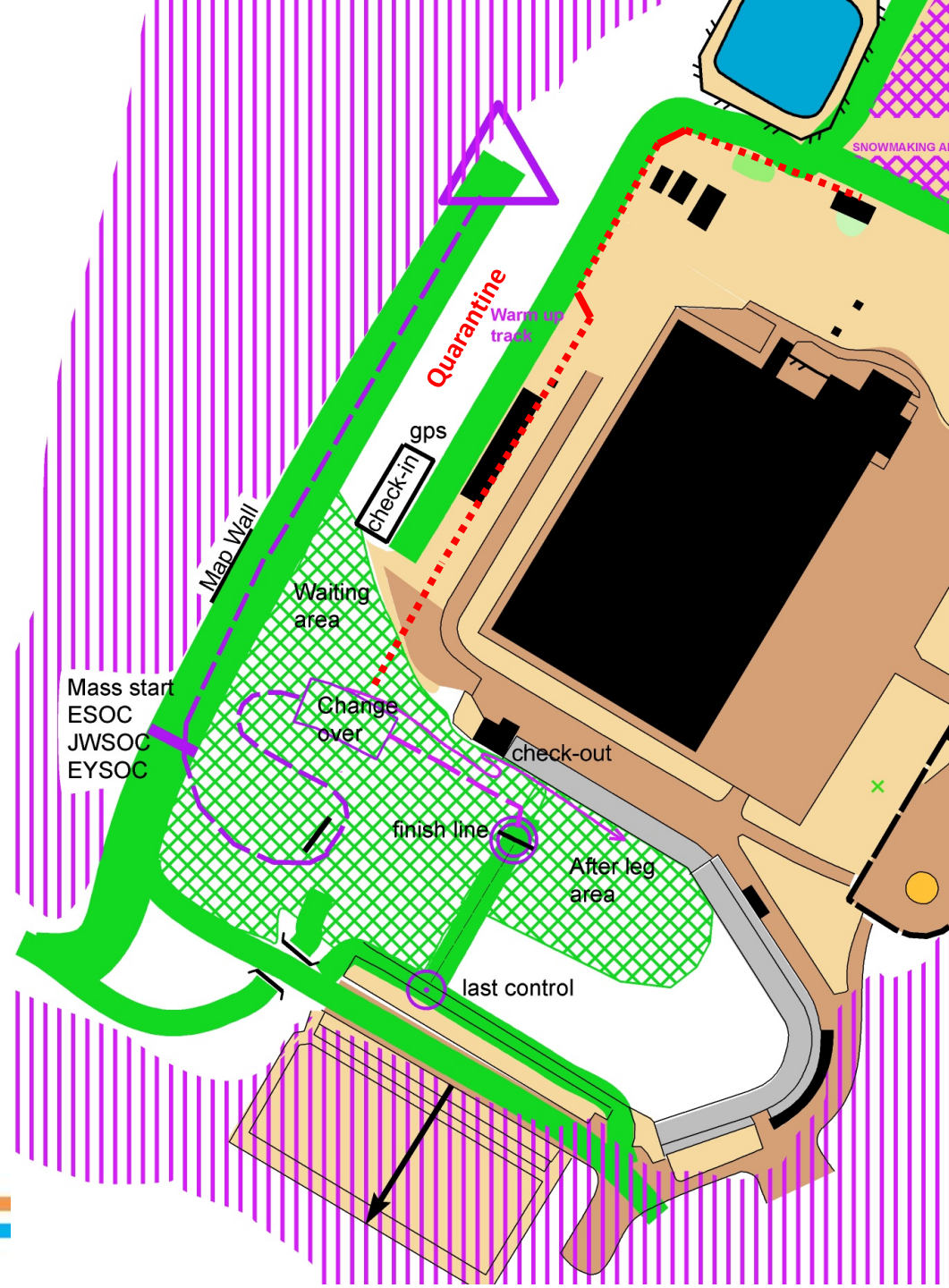


# ESOC & EYSOC & JWSOC Finish

- Athlete's competition time stops when he crosses the finish line
- Map must be given to organizer
- EmiTag read-out



# Quarantine area and timetable



# Special instruction

Golf course area:  
special map symbol

Short cutting is not  
allowed.

Competitors must follow  
the tracks.

There is supervision.



# Special instructions

Competitors can cross the forbidden roads only where the map symbol shows it.



# Special instruction

- Closed path
- Due to safety, stony path is closed
- Marked in the terrain with forbidden area tape



# Special instructions

- There is H21 or D21 class markings on the map.
- H21 = M21
- D21 = W21
- The map will be handed out by the organiser at the start grid 15s before the start signal



# Forbidden road

- Snowploughed area is not allowed to use!!!



# Jury

- Sweden: Karl-Johan Björkman
- Russia: Alexandr Bliznevsky
- Austria: Markus Lang



# Complaint

- According Bulletin 3-4
























# Prize giving

- M20, M21 13.30-13.50
- W17, M17, W20, W21 after womens' relay
- Listen to speaker 😊



# Weather forecast for Sunday 12.2.2017

08.00		-7°	 2 m/s	Pilvistä ja poutaa Tuntuu kuin: -11° Suht. kosteus: 90%
09.00		-7°	 2 m/s	Pilvistä ja poutaa Tuntuu kuin: -11° Suht. kosteus: 88%
10.00		-6°	 2 m/s	Pilvistä ja poutaa Tuntuu kuin: -10° Suht. kosteus: 85%
11.00		-5°	 2 m/s	Pilvistä ja poutaa Tuntuu kuin: -9° Suht. kosteus: 83%
12.00		-4°	 2 m/s	Pilvistä ja poutaa Tuntuu kuin: -8° Suht. kosteus: 80%
13.00		-4°	 2 m/s	Pilvistä ja poutaa Tuntuu kuin: -8° Suht. kosteus: 78%
14.00		-4°	 3 m/s	Pilvistä ja poutaa Tuntuu kuin: -9° Suht. kosteus: 78%
15.00		-4°	 3 m/s	Pilvistä ja poutaa Tuntuu kuin: -9° Suht. kosteus: 80%
16.00		-4°	 3 m/s	Pilvistä ja poutaa Tuntuu kuin: -9° Suht. kosteus: 81%
16.42				Aurinko laskee Päivän pituus 8 h 44 min
17.00		-4°	 3 m/s	Pilvistä ja poutaa Tuntuu kuin: -9° Suht. kosteus: 82%

